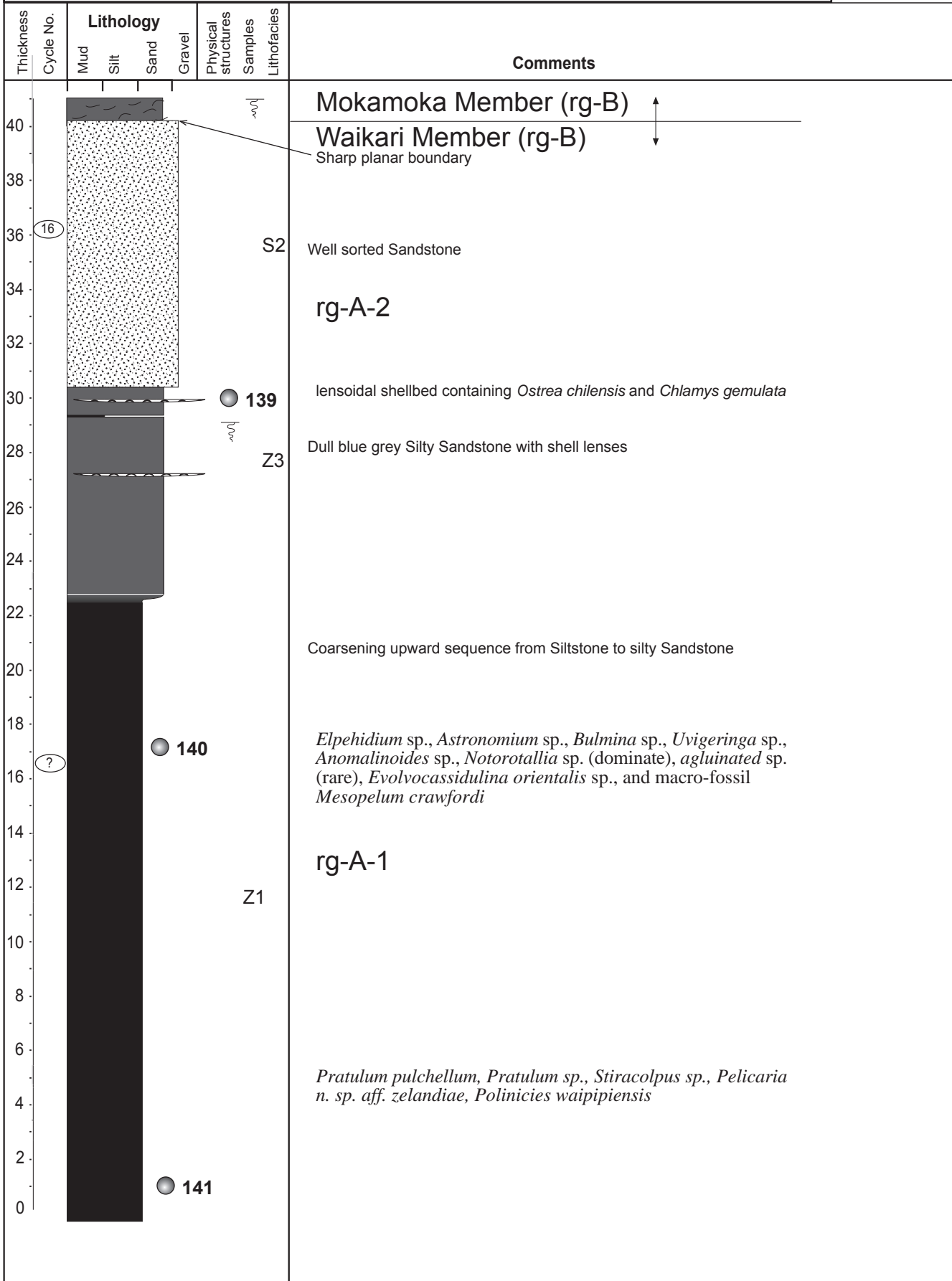
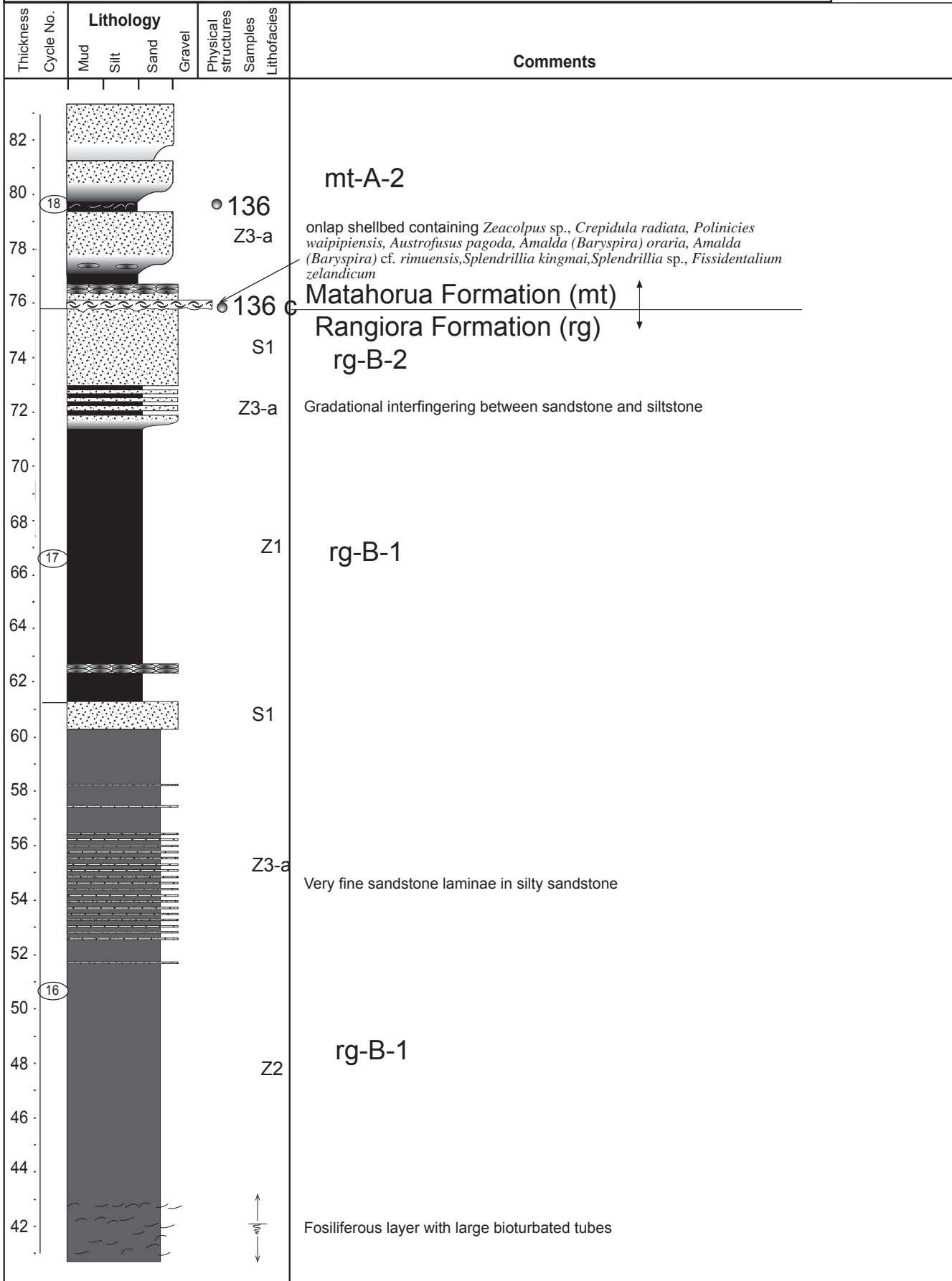


| | | | |
|---------------------------------------|----------------------|---------|---|
| Stratigraphic Column No: 27 (1/5) | Grid Reference: Top | Bottom | NZMS 260 W19 27 1 of 5 |
| Section: | E: 2852500 | 2856300 | |
| GPS Waypoint No(s): | N: 6226500 | 6222800 | |
| Region: Central Hawkes Bay | Altitude: | - | |
| Location: Waikari River Section (1/5) | Author: R. Graafhuis | | |
| NZMS 260 Sheet: W19 | | | |



| | | | |
|---------------------------------------|----------------------|---------|---|
| Stratigraphic Column No: 27 (2/5) | Grid Reference: Top | Bottom | NZMS 260 W19 27 2 of 5 |
| Section: | E: 2852500 | 2856300 | |
| GPS Waypoint No(s): | N: 6226500 | 6222800 | |
| Region: Central Hawkes Bay | Altitude: | - | |
| Location: Waikari River Section (2/5) | Author: R. Graafhuis | | |
| NZMS 260 Sheet: W19 | | | |



Stratigraphic Column No: 27 (3/5)
 Section:
 GPS Waypoint No(s):
 Region: Central Hawkes Bay
 Location: Waikari River Section (3/5)
 NZMS 260 Sheet: W19

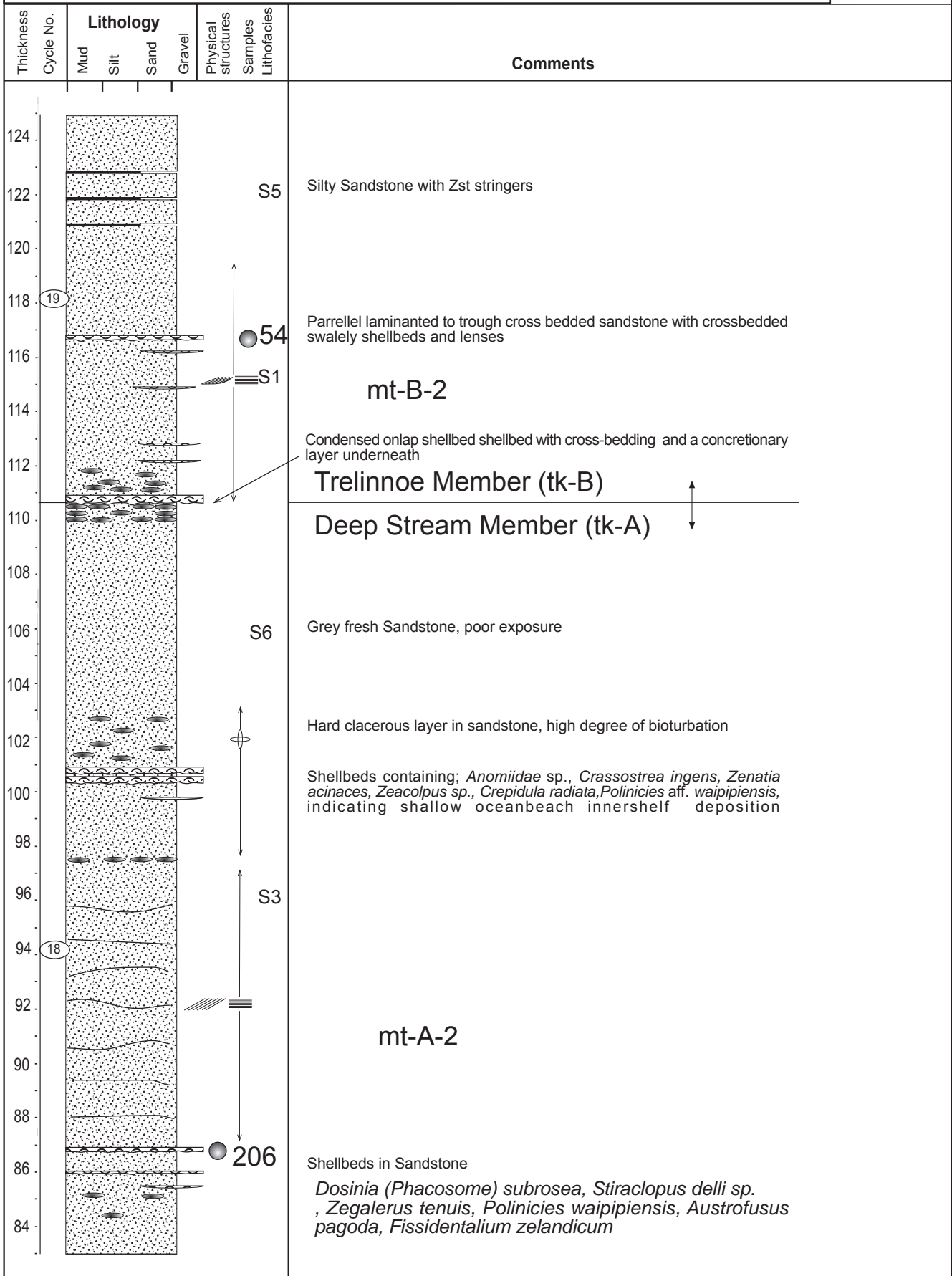
Grid Reference: Top Bottom
 E: 2852500 2856300
 N: 6226500 6222800
 Altitude: -

NZMS 260 W19

27

Author: R. Graafhuis

3 of 5



Stratigraphic Column No: 27 (4/5)
 Section:
 GPS Waypoint No(s):
 Region: Central Hawkes Bay
 Location: Waikari River Section (4/5)
 NZMS 260 Sheet: W19

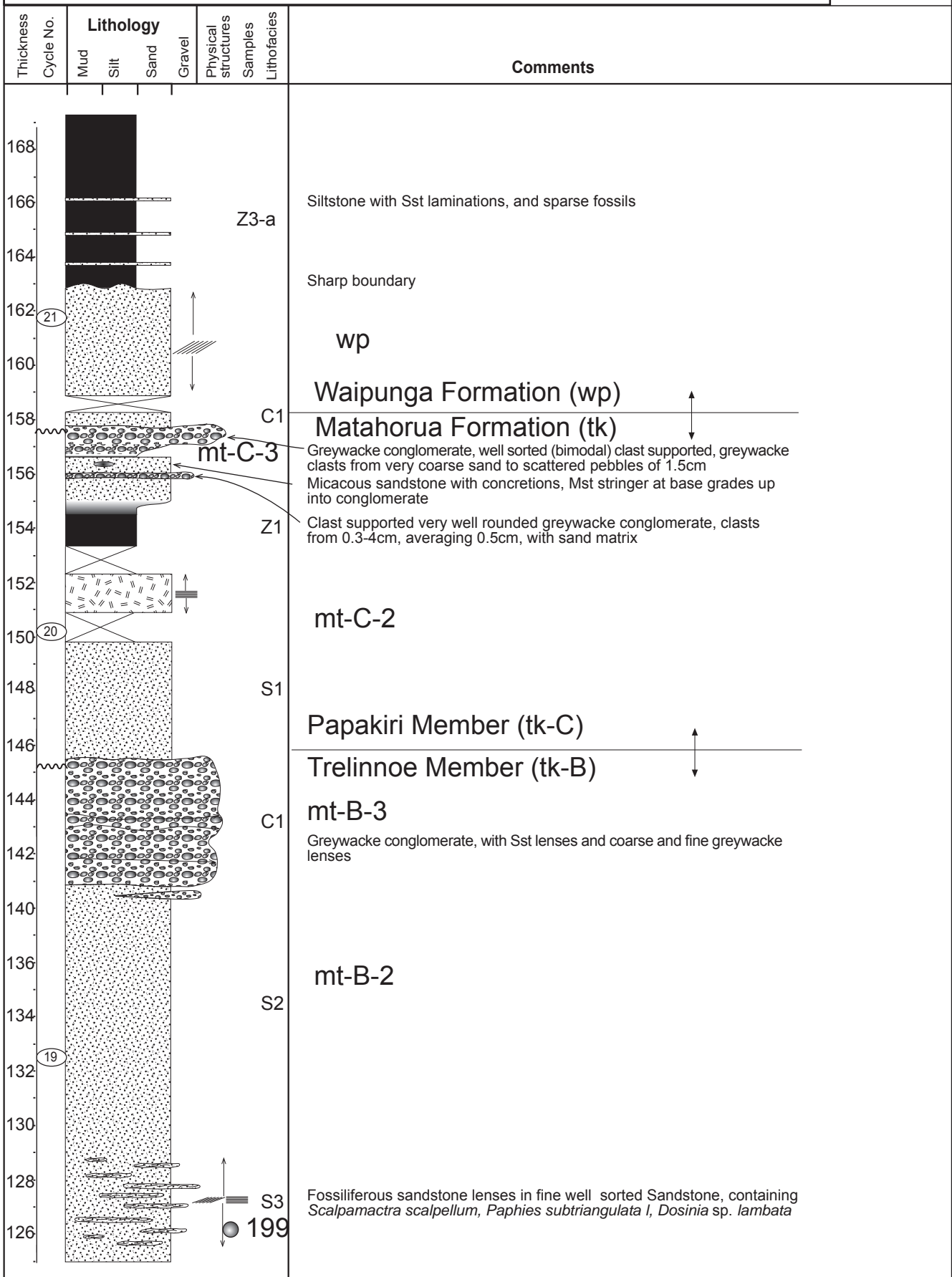
Grid Reference: Top Bottom
 E: 2852500 2856300
 N: 6226500 6222800
 Altitude: -

NZMS 260 W19

27

4 of 5

Author: R. Graafhuis



| | | | |
|--|-----------------------------|---------|--|
| Stratigraphic Column No: 27 (5/5) | Grid Reference: Top | Bottom | NZMS 260 W19 27 5 of 5 |
| Section: | E: 2852500 | 2856300 | |
| GPS Waypoint No(s): | N: 6226500 | 6222800 | |
| Region: Central Hawkes Bay | Altitude: | - | |
| Location: Waikari River Section (5/5) | Author: R. Graafhuis | | |
| NZMS 260 Sheet: W19 | | | |

