





Map 2: Whakarewarewa

(Map adapted from Lloyd, 1975).

-  Eruption deposits
-  Hydrothermal eruption craters



 Hydrothermal eruption breccias
Mapped by Lloyd (1975).

For complete geology, see Lloyd (1975).