Enclosure 2: A selection of seismic lines through the Northern Graben depicting mapped horizons





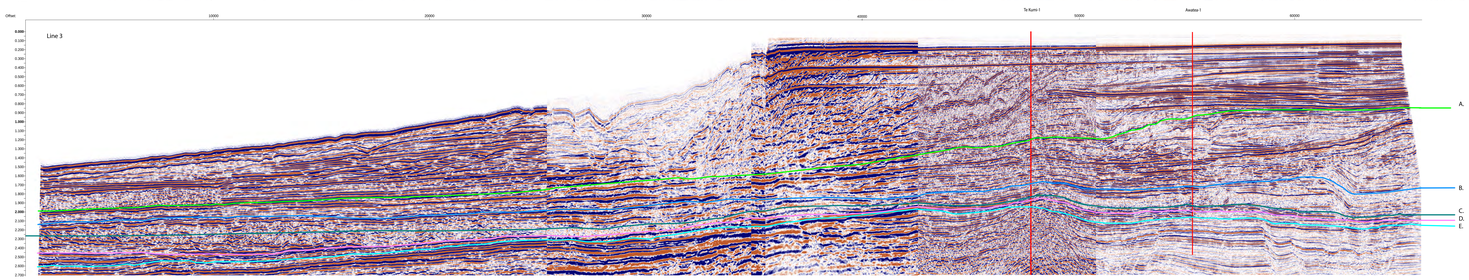

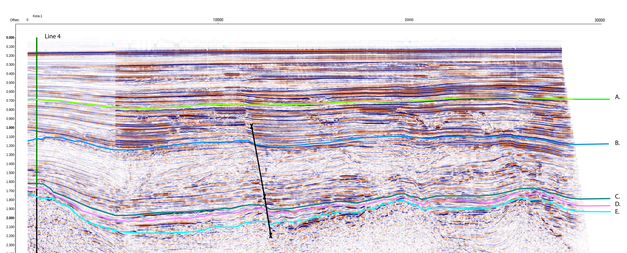

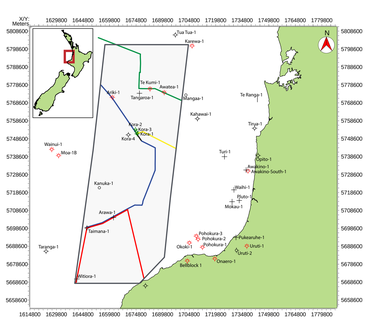

Seismic Lines corresponding to map colours (Refer to Location Map)

Line 1 - Blue

Line 2 - Red

Line 3 - Green

Line 4 - Yellow

Reflector Letter Designations:

Seafloor (Present Day - 0 Ma)

A (equivalent Top Nukumaruan Wn -1.63 Ma)

B (equivalent Top Mangapanian Wm - 2.4 Ma)

C (equivalent Top Waipipian Wp - 3.0 Ma)

D (equivalent Top Opoitian Wo - 3.6 Ma)

E (equivalent Top Kapitean Tk - 5.2 Ma)

Isopach (Thickness) Maps

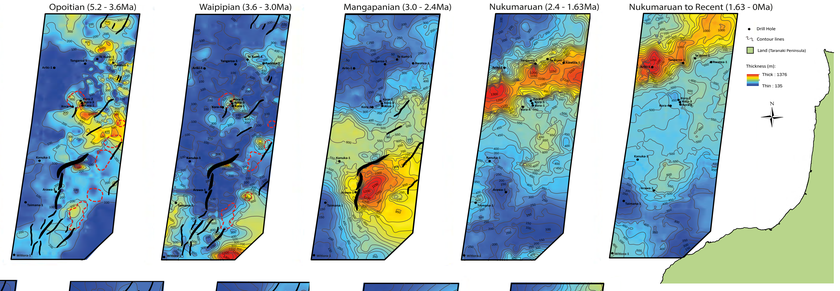

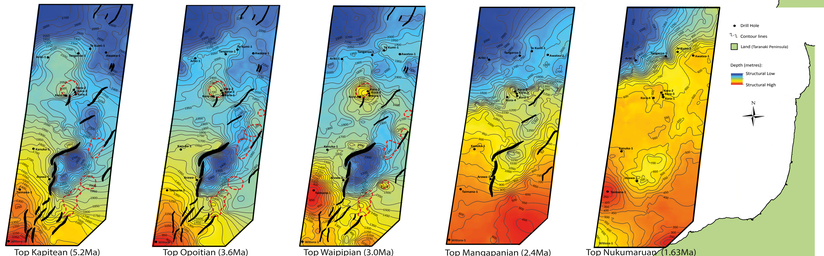

Structure Contour (Depth) Maps

The University of Waikato
Te Whare Wananga o Waikato